

SEQR RESOLUTION
AMERICAN RECYCLING MANAGEMENT, LLC PROJECT

A special meeting of Schoharie County Industrial Development Agency (the "Agency") was convened in public session the offices of the Agency located at 349 Mineral Springs Road in the Town of Cobleskill, Schoharie County, New York on April 27, 2022 at 10:00 a.m., local time.

The meeting was called to order by the (Vice) Chairman of the Agency and, upon roll being called, the following members of the Agency were:

PRESENT:

Chester Burton	Chairman
Joseph Trapani	Vice Chairman
Wanda King	Treasurer
Peter Johnson	Member
Ben Oevering	Member

ABSENT:

AGENCY STAFF PRESENT INCLUDED THE FOLLOWING:

Ronald S. Filmer, Jr.	Chief Executive Officer
Sarah Nickle	Secretary
Jeffrey Haslun	Chief Financial Officer

The following resolution was offered by Joseph Trapani, seconded by Chester Burton, to wit:

Resolution No. 0422-

RESOLUTION ACCEPTING THE DETERMINATION BY THE TOWN OF SCHOHARIE PLANNING BOARD TO ACT AS LEAD AGENCY FOR THE ENVIRONMENTAL REVIEW OF THE AMERICAN RECYCLING MANAGEMENT, LLC PROJECT AND ACKNOWLEDGING RECEIPT OF THE NEGATIVE DECLARATION ISSUED WITH RESPECT THERETO.

WHEREAS, Schoharie County Industrial Development Agency (the "Agency") is authorized and empowered by the provisions of Chapter 1030 of the 1969 Laws of New York, constituting Title 1 of Article 18-A of the General Municipal Law, Chapter 24 of the Consolidated Laws of New York, as amended (the "Enabling Act") and Chapter 114 of the 1973 Laws of New York, as amended, constituting Section 905-a of said General Municipal Law (said Chapter and the Enabling Act being hereinafter collectively referred to as the "Act") to promote, develop, encourage and assist in the acquiring, constructing, reconstructing, improving, maintaining, equipping and furnishing of commercial facilities, among others, for the purpose of promoting, attracting and developing economically sound commerce and industry to advance the job opportunities, health, general prosperity and economic welfare of the people of the State of New York, to improve their prosperity and standard of living, and to prevent unemployment and economic deterioration; and

WHEREAS, to accomplish its stated purposes, the Agency is authorized and empowered under the Act to acquire, construct and install one or more “projects” (as defined in the Act) or to cause said projects to be acquired, constructed and installed, and to convey said projects or to lease said projects with the obligation to purchase; and

WHEREAS, in December, 2019, American Recycling Management, LLC, a New York limited liability company (the “Company”), has submitted an application (the “Application”) to the Agency, a copy of which Application is on file at the office of the Agency, which Application requested that the Agency consider undertaking a project (the “Project”) for the benefit of the Company, said Project consisting of the following: (A) (1) the acquisition of an interest in a parcel of real estate containing approximately 117 acres of land located at the corner of Rt. 7/30A and Zicha Road in the Town of Schoharie, Schoharie County, New York (the “Land”), (2) the construction on the Land of an approximately 20,000 square foot facility (the “Facility”), (3) the acquisition of various truck tractors and trailers (the “Trucks”) and (4) the acquisition and installation thereon and therein of machinery and equipment (the “Equipment”) (the Land, the Facility, the Trucks and the Equipment being hereinafter collectively referred to as the “Project Facility”), all of the foregoing to constitute a commercial trucking terminal/facility to be owned and operated by the Company for the transport of recycled material and any other directly and indirectly related activities; (B) the granting of certain “financial assistance” (within the meaning of Section 854(14) of the Act) with respect to the foregoing, including potential exemptions from certain sales and use taxes, real property taxes, real estate transfer taxes and mortgage recording taxes (collectively, the “Financial Assistance”); and (C) the lease (with an obligation to purchase) or sale of the Project Facility to the Company or such other person as may be designated by the Company and agreed upon by the Agency; and

WHEREAS, by resolution adopted by the members of the Agency on November 25, 2019 (the “Public Hearing Resolution”), the Agency authorized a public hearing to be held pursuant to Section 859-a of the Act with respect to the Project; and

WHEREAS, pursuant to the authorization contained in the Public Hearing Resolution, the Chief Executive Officer of the Agency (A) caused notice of a public hearing of the Agency (the “Public Hearing”) pursuant to Section 859-a of the Act, to hear all persons interested in the Project and the financial assistance being contemplated by the Agency with respect to the Project, to be mailed on December 5, 2019 to the chief executive officers of the county and of each city, town, village and school district in which the Project Facility is to be located, (B) caused notice of the Public Hearing to be posted on December 6, 2019 on a public bulletin board located in the Town of Schoharie Town Hall located at 300 Main Street in the Town of Schoharie, Schoharie County, New York and on the Agency’s website on December 5, 2019; (C) caused notice of the Public Hearing to be published on December 4, 2019 in the Times-Journal, a newspaper of general circulation available to the residents of Town of Schoharie, Schoharie County, New York, (D) conducted the Public Hearing on December 16, 2019 at 7:00 o’clock p.m., local time in the Town Board Chambers of the Town Hall of the Town of Schoharie located at 300 Main Street in the Town of Schoharie, Schoharie County, New and (E) prepared a report of the Public Hearing (the “Public Hearing Report”) fairly summarizing the views presented at such Public Hearing and caused copies of said Public Hearing Report to be made available to the members of the Agency; and

WHEREAS, pursuant to Article 8 of the Environmental Conservation Law, Chapter 43-B of the Consolidated Laws of New York, as amended (the “SEQR Act”) and the regulations (the “Regulations”) adopted pursuant thereto by the Department of Environmental Conservation of the State of New York (collectively with the SEQR Act, “SEQRA”), by resolution adopted by the members of the Agency on December 18, 2019 (the “Original SEQR Resolution”), the Agency (A) concurred in the determination that the Town of Schoharie Planning Board (the “Planning Board”) is the “lead agency” with respect to SEQRA and (B) acknowledged receipt of a negative declaration from the Planning Board issued on

October 15, 2019 (the “Original Negative Declaration”), in which the Planning Board determined that the Project would not have a significant adverse environmental impact on the environment, and therefore, that an environmental statement need not be prepared with respect to the Project; and

WHEREAS, by further resolution adopted by the members of the Agency on December 18, 2019 (the “Original Approving Resolution”), the Agency determined to grant the Financial Assistance and to enter into a straight-lease transaction with the Company;

WHEREAS, following the adoption of the Original Approving Resolution, the Project was unable to move forward due to the effects of the COVID-19 Pandemic; and

WHEREAS, pursuant to an amended application submitted to the Agency on April 7, 2022 (the “Amended Application”), a copy of which Amended Application is on file at the office of the Agency, the Original Project is now described as follows (the “Project”): (A) (1) the acquisition of an interest in a parcel of real estate containing approximately five (5) acres of land located at the corner of Rt. 7/30A and Zicha Road in the Town of Schoharie, Schoharie County, New York (the “Land”), (2) the construction on the Land of an approximately 40,000 square foot facility (the “Facility”), and (3) the acquisition and installation thereon and therein of machinery and equipment (the “Equipment”) (the Land, the Facility and the Equipment being hereinafter collectively referred to as the “Project Facility”), all of the foregoing to constitute a commercial facility/trucking terminal to be owned and operated by the Company for the transport of recycled material and to be leased by the Company to commercial tenants for various commercial/light manufacturing/retail purposes, and any other directly and indirectly related activities; (B) the granting of certain “financial assistance” (within the meaning of Section 854(14) of the Act) with respect to the foregoing, including potential exemptions from certain sales and use taxes, real property taxes, real estate transfer taxes and mortgage recording taxes (collectively, the “Financial Assistance”); and (C) the lease (with an obligation to purchase) or sale of the Project Facility to the Company or such other person as may be designated by the Company and agreed upon by the Agency; and

WHEREAS, pursuant to the authorization contained in the Public Hearing Resolution, the Chief Executive Officer of the Agency (A) caused notice of a public hearing of the Agency (the “Second Public Hearing”) pursuant to Section 859-a of the Act, to hear all persons interested in the Project and the financial assistance being contemplated by the Agency with respect to the Project, to be mailed on April 12, 2022 to the chief executive officers of the county and of each city, town, village and school district in which the Project Facility is to be located, (B) caused notice of the Public Hearing to be posted on April 13, 2022 on a public bulletin board located in the Town of Schoharie Town Hall located at 300 Main Street in the Town of Schoharie, Schoharie County, New York and on the Agency’s website on April 12, 2022; (C) caused notice of the Public Hearing to be published on April 14, 2022 in the Times-Journal, a newspaper of general circulation available to the residents of Town of Schoharie, Schoharie County, New York, (D) conducted the Public Hearing on April 25, 2022 at 6:30 o’clock p.m., local time in the Town Board Chambers of the Town Hall of the Town of Schoharie located at 300 Main Street in the Town of Schoharie, Schoharie County, New and (E) prepared a report of the Public Hearing (the “Public Hearing Report”) fairly summarizing the views presented at such Public Hearing and caused copies of said Public Hearing Report to be made available to the members of the Agency; and

WHEREAS, pursuant to SEQRA, the Agency has been informed that (A) the Town of Schoharie Planning Board (the “Planning Board”) was designated to act as the “lead agency” with respect to the Project and (B) on March 1, 2022 the Planning Board determined that that the Project is a “unlisted action” which will not have a “significant effect on the environment” and, therefore, that an “environmental impact statement” is not required to be prepared with respect to the Project and issued a negative declaration with respect thereto (the “Second Negative Declaration”); and

NOW, THEREFORE, BE IT RESOLVED BY THE MEMBERS OF SCHIOTARIE COUNTY INDUSTRIAL DEVELOPMENT AGENCY, AS FOLLOWS:

Section 1. (A) The Agency has received copies of, and has reviewed, the Application, the Amended Application, an environmental assessment form prepared by the Company, the Original Negative Declaration, and the Second Negative Declaration (collectively, the "Reviewed Documents") and, based upon said Reviewed Documents, the Agency hereby consents to the designation of the Planning Board as "lead agency" with respect to the Project (as such quoted term is defined in SEQRA).

(B) The Agency hereby determines that the Agency has no information to suggest that the Planning Board was incorrect in determining that the Project will not have a "significant effect on the environment" pursuant to SEQRA (as such quoted phrase is used in SEQRA).

Section 2. This Resolution shall take effect immediately.

The question of the adoption of the foregoing Resolution was duly put to a vote on roll call, which resulted as follows:

Chester Burton	VOTING	<u>Yes</u>
Joseph Trapani	VOTING	<u>Yes</u>
Wanda King	VOTING	<u>Yes</u>
Peter Johnson	VOTING	<u>absent/excused</u>
Ben Oevering	VOTING	<u>Yes</u>

The foregoing Resolution was thereupon declared duly adopted.


STATE OF NEW YORK)
) SS.:
COUNTY OF SCHOHARIE)

I, the undersigned Authorized Officer of Schoharie County Industrial Development Agency (the "Agency"), DO HEREBY CERTIFY that I have compared the foregoing annexed extract of the minutes of the meeting of the members of the Agency, including the Resolution contained therein, held on April 27, 2022 with the original thereof on file in my office, and that the same is a true and correct copy of said original and of such Resolution contained therein and of the whole of said original so far as the same relates to the subject matters therein referred to.

I FURTHER CERTIFY that (A) all members of the Agency had due notice of said meeting; (B) said meeting was in all respects duly held; (C) pursuant to Article 7 of the Public Officers Law (the "Open Meetings Law"), said meeting was open to the general public, and due notice of the time and place of said meeting was duly given in accordance with such Open Meetings Law; and (D) there was a quorum of the members of the Agency present throughout said meeting.

I FURTHER CERTIFY that, as of the date hereof, the attached Resolution is in full force and effect and has not been amended, repealed or rescinded.

IN WITNESS WHEREOF, I have hereunto set my hand and affixed the seal of the Agency this 04 day of ~~April~~ May, 2022.



Authorized Officer

(SEAL)

EXIIBIT A

NEGATIVE DECLARATION

- SEE ATTACHED -

Agency Use Only (If applicable)

Project:

Date:

**Short Environmental Assessment Form
Part 2 - Impact Assessment**

Part 2 is to be completed by the Lead Agency.

Answer all of the following questions in Part 2 using the information contained in Part 1 and other materials submitted by the project sponsor or otherwise available to the reviewer. When answering the questions the reviewer should be guided by the concept "Have my responses been reasonable considering the scale and context of the proposed action?"

	No, or small impact may occur	Moderate to large impact may occur
1. Will the proposed action create a material conflict with an adopted land use plan or zoning regulations?	<input checked="" type="checkbox"/>	<input type="checkbox"/>
2. Will the proposed action result in a change in the use or intensity of use of land?	<input checked="" type="checkbox"/>	<input type="checkbox"/>
3. Will the proposed action impair the character or quality of the existing community?	<input checked="" type="checkbox"/>	<input type="checkbox"/>
4. Will the proposed action have an impact on the environmental characteristics that caused the establishment of a Critical Environmental Area (CEA)?	<input checked="" type="checkbox"/>	<input type="checkbox"/>
5. Will the proposed action result in an adverse change in the existing level of traffic or affect existing infrastructure for mass transit, biking or walkway?	<input checked="" type="checkbox"/>	<input type="checkbox"/>
6. Will the proposed action cause an increase in the use of energy and it fails to incorporate reasonably available energy conservation or renewable energy opportunities?	<input checked="" type="checkbox"/>	<input type="checkbox"/>
7. Will the proposed action impact existing:		
a. public / private water supplies?	<input checked="" type="checkbox"/>	<input type="checkbox"/>
b. public / private wastewater treatment utilities?	<input checked="" type="checkbox"/>	<input type="checkbox"/>
8. Will the proposed action impair the character or quality of important historic, archaeological, architectural or aesthetic resources?	<input checked="" type="checkbox"/>	<input type="checkbox"/>
9. Will the proposed action result in an adverse change to natural resources (e.g., wetlands, waterbodies, groundwater, air quality, flora and fauna)?	<input checked="" type="checkbox"/>	<input type="checkbox"/>
10. Will the proposed action result in an increase in the potential for erosion, flooding or drainage problems?	<input checked="" type="checkbox"/>	<input type="checkbox"/>
11. Will the proposed action create a hazard to environmental resources or human health?	<input checked="" type="checkbox"/>	<input type="checkbox"/>

PRINT FORM

Agency Use Only (If applicable)

Project: _____
Date: _____

Short Environmental Assessment Form Part 3 Determination of Significance

For every question in Part 2 that was answered "moderate to large impact may occur", or if there is a need to explain why a particular element of the proposed action may or will not result in a significant adverse environmental impact, please complete Part 3. Part 3 should, in sufficient detail, identify the impact, including any measures or design elements that have been included by the project sponsor to avoid or reduce impacts. Part 3 should also explain how the lead agency determined that the impact may or will not be significant. Each potential impact should be assessed considering its setting, probability of occurring, duration, irreversibility, geographic scope and magnitude. Also consider the potential for short-term, long-term and cumulative impacts.

<input type="checkbox"/>	Check this box if you have determined, based on the information and analysis above, and any supporting documentation, that the proposed action may result in one or more potentially large or significant adverse impacts and an environmental impact statement is required.
<input checked="" type="checkbox"/>	Check this box if you have determined, based on the information and analysis above, and any supporting documentation, that the proposed action will not result in any significant adverse environmental impacts.
<u>Town Schoolhouse Planning Board</u>	<u>10/5/19</u>
Name of Lead Agency	Date
<u>Kathryn Saddlemise</u>	<u>Chair</u>
Print or Type Name of Responsible Officer in Lead Agency	Title of Responsible Officer
<u>[Signature]</u>	<u>[Signature]</u>
Signature of Responsible Officer in Lead Agency	Signature of Preparer (if different from Responsible Officer)

PRINT FORM

EXHIBIT B

SECOND NEGATIVE DECLARATION

- SEE ATTACHED -

Short Environmental Assessment Form Part 1 - Project Information


Instructions for Completing

Part 1 - Project Information. The applicant or project sponsor is responsible for the completion of Part 1. Responses become part of the application for approval or funding, are subject to public review, and may be subject to further verification. Complete Part 1 based on information currently available. If additional research or investigation would be needed to fully respond to any item, please answer as thoroughly as possible based on current information.

Complete all items in Part 1. You may also provide any additional information which you believe will be needed by or useful to the lead agency; attach additional pages as necessary to supplement any item.

Part 1 - Project and Sponsor Information			
Name of Action or Project: American Recycling Site Plan			
Project Location (describe, and attach a location map): At the intersection of State Route 7 and State Route 30A in Schoharie, NY			
Brief Description of Proposed Action: Site plan to include a new 40,000 sq ft commercial building with private on-site sewer and well.			
Name of Applicant or Sponsor: American Recycling Management LLC		Telephone: 718-739-2301	
Address: 172-33 Douglas Avenue		E-Mail: dsusino@americanrecyclingmgmt.com	
City/PO: Jamaica		State: NY	Zip Code: 11433
1. Does the proposed action only involve the legislative adoption of a plan, local law, ordinance, administrative rule, or regulation? If Yes, attach a narrative description of the intent of the proposed action and the environmental resources that may be affected in the municipality and proceed to Part 2. If no, continue to question 2.			NO <input type="checkbox"/>
2. Does the proposed action require a permit, approval or funding from any other government Agency? If Yes, list agency(s) name and permit or approval: Schoharie County DOH Septic NYS DEC Stormwater			YES <input checked="" type="checkbox"/>
3. a. Total acreage of the site of the proposed action? _____ 27.88 acres b. Total acreage to be physically disturbed? _____ 6.1 acres c. Total acreage (project site and any contiguous properties) owned or controlled by the applicant or project sponsor? _____ 80.95 acres			NO <input type="checkbox"/>
4. Check all land uses that occur on, are adjoining or near the proposed action:			
5. <input type="checkbox"/> Urban <input checked="" type="checkbox"/> Rural (non-agriculture) <input type="checkbox"/> Industrial <input type="checkbox"/> Commercial <input type="checkbox"/> Residential (suburban) <input checked="" type="checkbox"/> Forest <input checked="" type="checkbox"/> Agriculture <input type="checkbox"/> Aquatic <input type="checkbox"/> Other(Specify): <input type="checkbox"/> Parkland			

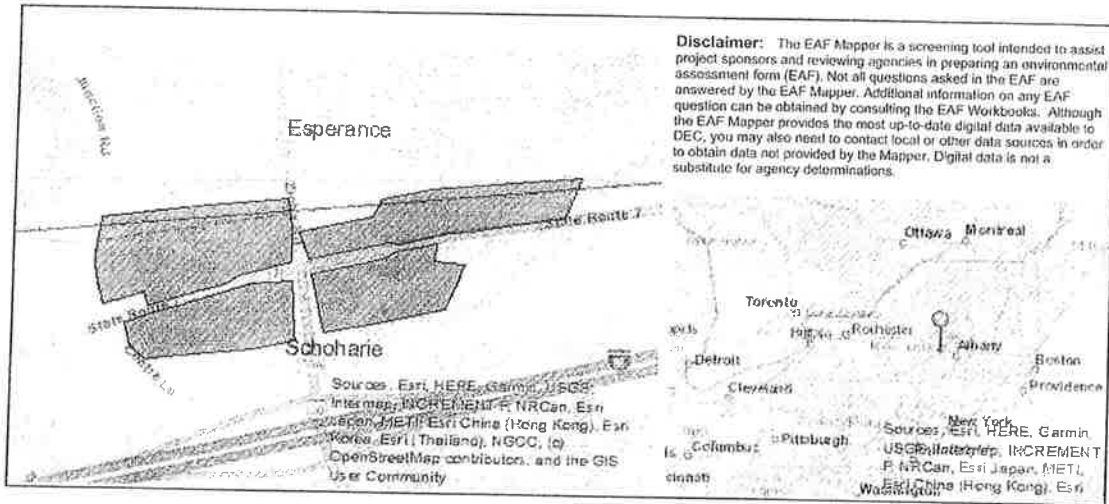
5. Is the proposed action,	NO	YES	N/A
	<input type="checkbox"/>	<input checked="" type="checkbox"/>	<input type="checkbox"/>
a. A permitted use under the zoning regulations?			
b. Consistent with the adopted comprehensive plan?	<input type="checkbox"/>	<input type="checkbox"/>	<input checked="" type="checkbox"/>
6. Is the proposed action consistent with the predominant character of the existing built or natural landscape?	NO	YES	
	<input type="checkbox"/>	<input checked="" type="checkbox"/>	
7. Is the site of the proposed action located in, or does it adjoin, a state listed Critical Environmental Area? If Yes, identify: _____	NO	YES	
	<input checked="" type="checkbox"/>	<input type="checkbox"/>	
8. a. Will the proposed action result in a substantial increase in traffic above present levels? b. Are public transportation services available at or near the site of the proposed action? c. Are any pedestrian accommodations or bicycle routes available on or near the site of the proposed action?	NO	YES	
	<input checked="" type="checkbox"/>	<input type="checkbox"/>	
	<input checked="" type="checkbox"/>	<input type="checkbox"/>	
	<input checked="" type="checkbox"/>	<input type="checkbox"/>	
9. Does the proposed action meet or exceed the state energy code requirements? If the proposed action will exceed requirements, describe design features and technologies: _____ _____	NO	YES	
	<input type="checkbox"/>	<input checked="" type="checkbox"/>	
10. Will the proposed action connect to an existing public/private water supply? If No, describe method for providing potable water: _____ Private On-Site well	NO	YES	
	<input checked="" type="checkbox"/>	<input type="checkbox"/>	
11. Will the proposed action connect to existing wastewater utilities? If No, describe method for providing wastewater treatment: _____ Private On-site septic system	NO	YES	
	<input checked="" type="checkbox"/>	<input type="checkbox"/>	
12. a. Does the project site contain, or is it substantially contiguous to, a building, archaeological site, or district which is listed on the National or State Register of Historic Places, or that has been determined by the Commissioner of the NYS Office of Parks, Recreation and Historic Preservation to be eligible for listing on the State Register of Historic Places? b. Is the project site, or any portion of it, located in or adjacent to an area designated as sensitive for archaeological sites on the NY State Historic Preservation Office (SHPO) archaeological site inventory?	NO	YES	
	<input checked="" type="checkbox"/>	<input type="checkbox"/>	
13. a. Does any portion of the site of the proposed action, or lands adjoining the proposed action, contain wetlands or other waterbodies regulated by a federal, state or local agency? b. Would the proposed action physically alter, or encroach into, any existing wetland or waterbody? If Yes, identify the wetland or waterbody and extent of alterations in square feet or acres: _____ Wetlands are located in western side of the property and will not be disturbed. _____ _____	NO	YES	
	<input type="checkbox"/>	<input checked="" type="checkbox"/>	
	<input checked="" type="checkbox"/>	<input type="checkbox"/>	

14. Identify the typical habitat types that occur on, or are likely to be found on the project site. Check all that apply:		
<input type="checkbox"/> Shoreline <input type="checkbox"/> Forest <input type="checkbox"/> Agricultural/grasslands <input type="checkbox"/> Early mid-successional <input type="checkbox"/> Wetland <input type="checkbox"/> Urban <input checked="" type="checkbox"/> Suburban		
15. Does the site of the proposed action contain any species of animal, or associated habitats, listed by the State or Federal government as threatened or endangered?	NO	YES
Northern Long-eared Bat	<input type="checkbox"/>	<input checked="" type="checkbox"/>
16. Is the project site located in the 100-year flood plan?	NO	YES
	<input type="checkbox"/>	<input checked="" type="checkbox"/>
17. Will the proposed action create storm water discharge, either from point or non-point sources?	NO	YES
If Yes,	<input type="checkbox"/>	<input checked="" type="checkbox"/>
a. Will storm water discharges flow to adjacent properties?	<input checked="" type="checkbox"/>	<input type="checkbox"/>
b. Will storm water discharges be directed to established conveyance systems (runoff and storm drains)?	<input checked="" type="checkbox"/>	<input type="checkbox"/>
If Yes, briefly describe:		
18. Does the proposed action include construction or other activities that would result in the impoundment of water or other liquids (e.g., retention pond, waste lagoon, dam)?	NO	YES
If Yes, explain the purpose and size of the impoundment:	<input checked="" type="checkbox"/>	<input type="checkbox"/>
19. Has the site of the proposed action or an adjoining property been the location of an active or closed solid waste management facility?	NO	YES
If Yes, describe:	<input checked="" type="checkbox"/>	<input type="checkbox"/>
20. Has the site of the proposed action or an adjoining property been the subject of remediation (ongoing or completed) for hazardous waste?	NO	YES
If Yes, describe:	<input checked="" type="checkbox"/>	<input type="checkbox"/>
I CERTIFY THAT THE INFORMATION PROVIDED ABOVE IS TRUE AND ACCURATE TO THE BEST OF MY KNOWLEDGE		
Applicant/sponsor name: <u>Darrin Elson, P.E.</u>	Date: <u>2022-03-01</u>	
Signature: 	Title: <u>Engineer for Applicant</u>	

PRINT FORM

EAF Mapper Summary Report

Thursday, August 15, 2019 2:20 PM



Part 1 / Question 7 [Critical Environmental Area]	No
Part 1 / Question 12a [National or State Register of Historic Places or State Eligible Sites]	No
Part 1 / Question 12b [Archeological Sites]	Yes
Part 1 / Question 13a [Wetlands or Other Regulated Waterbodies]	Yes - Digital mapping information on local and federal wetlands and waterbodies is known to be incomplete. Refer to EAF Workbook.
Part 1 / Question 15 [Threatened or Endangered Animal]	Yes
Part 1 / Question 15 [Threatened or Endangered Animal - Name]	Northern Long-eared Bat
Part 1 / Question 16 [100 Year Flood Plain]	Yes
Part 1 / Question 20 [Remediation Site]	No

Short Environmental Assessment Form - EAF Mapper Summary Report

Agency Use Only [If applicable]

Project:

Date:

Short Environmental Assessment Form
Part 2 - Impact Assessment

Part 2 is to be completed by the Lead Agency.

Answer all of the following questions in Part 2 using the information contained in Part 1 and other materials submitted by the project sponsor or otherwise available to the reviewer. When answering the questions the reviewer should be guided by the concept "Have my responses been reasonable considering the scale and context of the proposed action?"

	No, or small impact may occur	Moderate to large impact may occur
1. Will the proposed action create a material conflict with an adopted land use plan or zoning regulations?	<input checked="" type="checkbox"/>	<input type="checkbox"/>
2. Will the proposed action result in a change in the use or intensity of use of land?	<input checked="" type="checkbox"/>	<input type="checkbox"/>
3. Will the proposed action impair the character or quality of the existing community?	<input checked="" type="checkbox"/>	<input type="checkbox"/>
4. Will the proposed action have an impact on the environmental characteristics that caused the establishment of a Critical Environmental Area (CEA)?	<input checked="" type="checkbox"/>	<input type="checkbox"/>
5. Will the proposed action result in an adverse change in the existing level of traffic or affect existing infrastructure for mass transit, biking or walkway?	<input checked="" type="checkbox"/>	<input type="checkbox"/>
6. Will the proposed action cause an increase in the use of energy and it fails to incorporate reasonably available energy conservation or renewable energy opportunities?	<input checked="" type="checkbox"/>	<input type="checkbox"/>
7. Will the proposed action impact existing: a. public / private water supplies? b. public / private wastewater treatment utilities?	<input checked="" type="checkbox"/>	<input type="checkbox"/>
	<input checked="" type="checkbox"/>	<input type="checkbox"/>
8. Will the proposed action impair the character or quality of important historic, archaeological, architectural or aesthetic resources?	<input checked="" type="checkbox"/>	<input type="checkbox"/>
9. Will the proposed action result in an adverse change to natural resources (e.g., wetlands, waterbodies, groundwater, air quality, flora and fauna)?	<input checked="" type="checkbox"/>	<input type="checkbox"/>
10. Will the proposed action result in an increase in the potential for erosion, flooding or drainage problems?	<input checked="" type="checkbox"/>	<input type="checkbox"/>
11. Will the proposed action create a hazard to environmental resources or human health?	<input checked="" type="checkbox"/>	<input type="checkbox"/>

PRINT FORM

Agency Use Only [If applicable]

Project: _____
Date: _____

Short Environmental Assessment Form
Part 3 Determination of Significance

For every question in Part 2 that was answered "moderate to large impact may occur", or if there is a need to explain why a particular element of the proposed action may or will not result in a significant adverse environmental impact, please complete Part 3. Part 3 should, in sufficient detail, identify the impact, including any measures or design elements that have been included by the project sponsor to avoid or reduce impacts. Part 3 should also explain how the lead agency determined that the impact may or will not be significant. Each potential impact should be assessed considering its setting, probability of occurring, duration, irreversibility, geographic scope and magnitude. Also consider the potential for short-term, long-term and cumulative impacts.

Check this box if you have determined, based on the information and analysis above, and any supporting documentation, that the proposed action may result in one or more potentially large or significant adverse impacts and an environmental impact statement is required.

Check this box if you have determined, based on the information and analysis above, and any supporting documentation, that the proposed action will not result in any significant adverse environmental impacts.

Planning Board
Name of Lead Agency

3/1/22
Date

Kathryn Saddleman
Print or Type Name of Responsible Officer in Lead Agency

Chairman
Title of Responsible Officer

Kathryn Saddleman
Signature of Responsible Officer in Lead Agency

Signature of Preparer (if different from Responsible Officer)

PRINT FORM